

**APPENDIX 5
SERVICE AREAS AND MAPS**

Service Area A

- (1) Boundaries -- all of Ray County
- (2) Senior Center Location:

Ray County Fellowship Senior Center
1015 West Royle
Richmond, Missouri 64085

Service Area B

- (1) Boundaries:

- (north) Beginning at Barry Road and Baughman Road, west to Old Stagecoach Rd., northwest to North Green Hills Road, south to Tiffany Springs Road, west to I-29, north to I-435
- (west) Beginning at I-435 and I-29, south to M-152, east to Hampton Road, south to FF Highway
- (east) Clay County Line
- (south) Beginning at the Missouri River and the Clay County Line, west to Rush Creek, north to FF Highway

Service Area C

- (1) Boundaries:

- (north) Beginning at I-435 and Platte County Line, east to M-291, east to I-35, north to Shepherd Road
- (west) Platte County Line
- (east) Beginning at B Highway and Shepherd Road, south to MILW & RI RR, south to M-291, south to the Missouri River
- (south) Missouri River

- (2) Senior Center Locations:
 - a. Liberty Senior Program
1600 Withers Rd.
Liberty, Missouri 64068
 - b. Englewood Senior Program
5700 N. Main
Kansas City, Missouri 64118

Service Area D

- (1) Boundaries -- all of Cass County
- (2) Senior Center Locations:
 - a. Harrisonville Senior Center
200 West Wall
Harrisonville, Missouri 64701
 - b. Belton Senior Program
16400 N. Mullen Road
Belton, Missouri 64012

Service Area E *

- (1) Boundaries:
 - (north) Jackson County Line (Missouri River)
 - (west) State Line
 - (east) Beginning at I-29\I-35 and Missouri River, south to MP RR, east to Chestnut Trafficway, south to Independence Avenue, west to Prospect Avenue, south to 23rd Street, east to Indiana Avenue, south to 31st Street
 - (south) 31st Street
- (2) Senior Center Locations:
 - a. Guadalupe Center, Inc. (Comprehensive Senior Center)
1015 Avenida Cesar Chavez
Kansas City, Missouri 64108

- b. Don Bosco Center for Seniors (Comprehensive Senior Center)
580 Campbell
Kansas City, Missouri 64106

Service Area F *

(1) Boundaries:

(west) State Line

(east) Beginning at Prospect Avenue and 31st Street, south to 47th Street, west to Troost Avenue, south to Gregory Boulevard

(south) Gregory Boulevard

(north) 31st Street

(2) Senior Center Location:

Robert J. Mohart Multi-Purpose Focus Senior Center
3200 Wayne
Kansas City, Missouri 64109

Service Area G *

(1) Boundaries:

(west) State Line

(east) Blue River

(south) Beginning at Minor Drive and State Line, east to Holmes Rd., south to 115th Street, east to Blue River

(north) Beginning at Gregory Boulevard and State Line, east to Prospect Avenue, south to 77th Street, east to Indiana Avenue, north to 75th Street, east to Blue River

(2) Senior Center Location:

Christ the King Senior Center
8510 Wornall Road
Kansas City, Missouri 64114

Service Area H

(1) Boundaries:

(west) Beginning at Blue River and Red Bridge Road, north to Oldham Rd, south to I-435, north to M-350

(south) Martha Truman Road

(east) Beginning at Blue Ridge Boulevard and Martha Truman Road, north to Bannister Road, east to Raytown Road, north to Military Club Road, east to Brickyard Road

(north) M-350

(2) Senior Center Location:

Hillcrest Senior Center
10401 Hillcrest Road
Kansas City, MO 64134

Service Area I *

(1) Boundaries:

(south) Beginning at Gregory Boulevard and Troost Avenue, east to Prospect Avenue, south to 77th Street, east to Indiana Avenue, north to 75th Street, east to Blue River, north to Oldham Road, east to I-435

(west) Beginning at Troost Avenue and Gregory Boulevard, north to 47th Street, east to Prospect Avenue, north to 39th Street

(east) I-435

(north) Beginning at 39th Street and Prospect Avenue, east to Leeds Trafficway, east to Stadium Dr., north to US 40, east to I-435

(2) Senior Center Locations:

St. Louis Senior Center
5930 Swope Parkway
Kansas City, Missouri 64130

Service Area J *

(1) Boundaries:

- (north) Jackson County Line (Missouri River)
- (west) Beginning at Prospect Avenue and 39th Street, north to 31st Street, east to Indiana Avenue, north to 23rd Street, west to Prospect Avenue, north to Independence Avenue, east to Chestnut Trafficway, north to MP RR, west to I35-29, north to Missouri River
- (south) Beginning at 39th Street and Prospect Avenue, east to Leeds Trafficway to Stadium Drive, north to US 40, east to I-435, south to I-70, east to Blue Ridge Boulevard
- (east) Beginning at Blue Ridge Boulevard and I-70, north to US 40, west to Hunter, north to 31st Street, east to Blue Ridge Boulevard, north to Missouri River

(2) Senior Center Locations:

Holy Cross Senior Center
5106 St. John Avenue
Kansas City, Missouri 64123

Service Area K-North

(1) Boundaries:

- (north) I-70, City of Independence
- (south) Beginning at M-350 and I-435, south M-350 to Bannister Road, east to Lee's Summit Road
- (west) I-435
- (east) Lee's Summit Road

(2) Senior Center Location:

No Senior Center in Area K-North

Service Areas K-South *

(1) Boundaries:

- (north) Beginning at Minor Drive and State Line, east to Holmes Road, south to 115th Street, east to M.P RR, north to Red Bridge Rd., east to Blue River Road, south to Martha Truman Rd., east to Blue Ridge Boulevard, north to Bannister Road, east to Raytown Road, north to Brickyard Road, east to M-350 and Noland Road
- (south) Cass County Line
- (west) State Line
- (east) Beginning at Fork Creek and Cass County Line, north to 147th Street, west to Raytown Rd., north to Highgrove Rd., west to Raytown Rd., north to Bannister.

(2) Senior Center Locations:

Booth Manor Senior Center
6111 East 129th Street
Grandview, Missouri 64030

Service Area L-North

(1) Boundaries:

- (north) Jackson/Clay and Jackson/Ray County Lines
- (west) City of Independence, M-291 south to Colbern Road
- (south) Colbern Road
- (east) Jackson/Johnson County Line

(2) Senior Center Locations:

- a. Vesper Hall Senior Center
400 NW Vesper Rd
Blue Springs, Missouri 64015
- b. Buckner Senior Program
611 South Sibley
Buckner, Missouri 64016

- c. Oak Grove Senior Center
1901 Broadway
Oak Grove, Missouri 64075

Service Area L-South

(1) Boundaries:

- (north) Beginning at the northwest corner of Military Club Rd., and Brickyard Rd., east to M-350, south to Bannister Road, east to Lee's Summit Road, north to Little Blue River, east to M-291, south to Colbern Road, east to County Line
- (west) Beginning at Fork Creek and Cass County Line, north to 147th Street, west to Raytown Rd., north to Highgrove Rd., west to Raytown Rd., north to Military Club Road, east to Brickyard Road, east to M-350
- (south) Cass County Line
- (east) Johnson County Line

(2) Senior Center Locations:

No Senior Center in Area L-South

Service Area M

- (1) Boundaries: All of Independence and Sugar Creek, Missouri

(2) Senior Center Location:

Palmer Senior Center
218 N. Pleasant
Independence, Missouri 64050

Service Area N

(1) Boundaries:

- (north) Buchanan/Clinton County Lines
- (west) Missouri River
- (east) Ray County Line

(south) Beginning at the Missouri River at M-291, north to MILW & RI RR, north to B Highway, Shepherd Road, west to I-35, south to M-291, west to I-435, west to Clay/Platte County Line, south to Old Stagecoach Road, west to N. Green Hills Road, south to Tiffany Springs Road, west to I-29, north to I-435, south to M-152, east to Hampton Road, south to FF Highway, east to Rush Creek, south to Missouri River

(2) Senior Center Location:

Excelsior Springs Senior Center
112 Thompson
Excelsior Springs, Missouri 64024

Platte County Senior Center
11724 NW Plaza Circle
Kansas City, Missouri 64153

NOTE: Senior centers indicated are as July 1, 2004.

* **Senior Centers providing Site Transportation-Meals and Regional Home Delivered Meals Centers for Kansas City, Grandview and Raytown, Missouri located in these areas:**

a. Holy Cross Senior Center
5106 St. John Avenue
Kansas City, Missouri 64123

Delivery Boundaries:

(north) 23rd Street

(south) Brush Creek

(west) At Indiana Avenue and 23rd Street, south to 31st Street, west to Prospect Avenue, south to 35th Street, east to Indiana Avenue, south to 39th Street, east to Jackson Avenue, south to 45th Street, east to Elmwood Avenue, south to Brush Creek

(east) At Big Blue River and Brush Creek, north to Stadium Drive, north to US 40, east to Topping Avenue, north to 23rd Street

b. St. Louis Senior Center
5930 Swope Parkway
Kansas City, Missouri 64130

Delivery Boundaries:

- (north) At 47th Street and Troost Avenue, east to Brush Creek, east to Swope Parkway
- (west) At Troost Avenue and 47th Street, south to 63rd Street, east to Prospect Avenue, south to 77th Street
- (south) At 77th Street and Prospect Avenue, east to Indiana Avenue, north to 75th Street, east to 75th Terrace, east to Blue River Road, east to Oldham Road, east to I-435
- (east) At I-435 and Oldham Road, north to Gregory Boulevard, west to KCS RR, north to 63rd Street Trafficway, west to Jackson Avenue, north to 55th Street, west to Swope Parkway, north to Brush Creek

- c. Robert J. Mohart Multi-Purpose Focus Senior Center
3200 Wayne
Kansas City, Missouri 64109

Delivery Boundaries:

- (north) At 35th Street and Troost Avenue, east to Indiana Avenue
- (south) At 63rd Street Trafficway and the Big Blue River, west to Jackson Avenue, north to 55th Street, west to Swope Parkway, north to Brush Creek, west to 47th Street, west to Troost Avenue
- (west) Troost Avenue
- (east) At Indiana Avenue and 35th Street, south to 39th Street, east to Jackson Avenue, south to 45th Street, east to Elmwood Avenue, south to Brush Creek, east to the Big Blue River, south to 63rd Street

- d. Don Bosco (Comprehensive Senior Center)
580 Campbell
Kansas City, Missouri 64106

Delivery Boundaries:

- (north) Jackson County Line (Missouri River)
- (south) At 25th Street and State Line, east to RR, north to Beardsley at 17th Street, north to I-670, east to Truman Rd, east to Troost Avenue, south

to 23rd Street, east to Woodland Avenue, south to 31st Street, east to Indiana Avenue, north to 23rd Street, east to Topping Avenue

(west) Kansas-Missouri Border

(east) At Topping Avenue and 23rd Street, north to Independence Avenue, east to I-435, north to Missouri River

- e. Guadalupe (Comprehensive Senior Center)
1015 Avenida Cesar Chavez
Kansas City, Missouri 64108

Delivery Boundaries:

(north) At 25th Street and State Line, east to RR, north to Beardsley at 17th Street, north to I-670, east to Truman Rd, east to Troost Avenue

(south) At 31st Street and State Line, east to Main Street, south to 36th Street, east to Troost Avenue, north to 35th Street, east to Prospect Avenue

(west) State Line

(east) At Prospect Avenue and 35th Street, north to 31st Street, west to Woodland Avenue, north to 22nd Street Terr., west to Flora Avenue, south to 23rd Street, west to Troost Avenue, north to Truman Road

- f. Booth Manor Senior Center
6111 East 129th Street
Grandview, Missouri 64030

Delivery Boundaries:

(north) At US 40 Hwy and Stadium Drive, east to I-435, south to I-70, east to Blue Ridge Cut-off, north to US 40 Hwy, (Independence/Kansas City boundary), east to Lee's Summit Road

(south) Cass County Line

(west) At Stadium Drive and US 40 Hwy, south to Big Blue River, south to 63rd Street Trafficway, east to KCR RR, south to Gregory Boulevard, east to I-435, south to Oldham Road, west to Blue River Road, south to I-435, west to MP RR, south to Red Bridge Road, east to Blue River Road, south to 119th Street, east to Grandview Corporate City Limits, south to Blue Ridge Boulevard, west to the Kansas /Missouri border

(east) At Lee's Summit Road and US 40 Hwy, south to Bannister Road, west to M-350, south to Lee's Summit City Limits, west to View High Drive, south to 109th Street, west to Raytown Road, south to Grandview Corporate City Limit, south to Kelly Road, south to Cass County Line

g. Christ the King Senior Center
8510 Wornall Road
Kansas City, Missouri 64114

Delivery Boundaries:

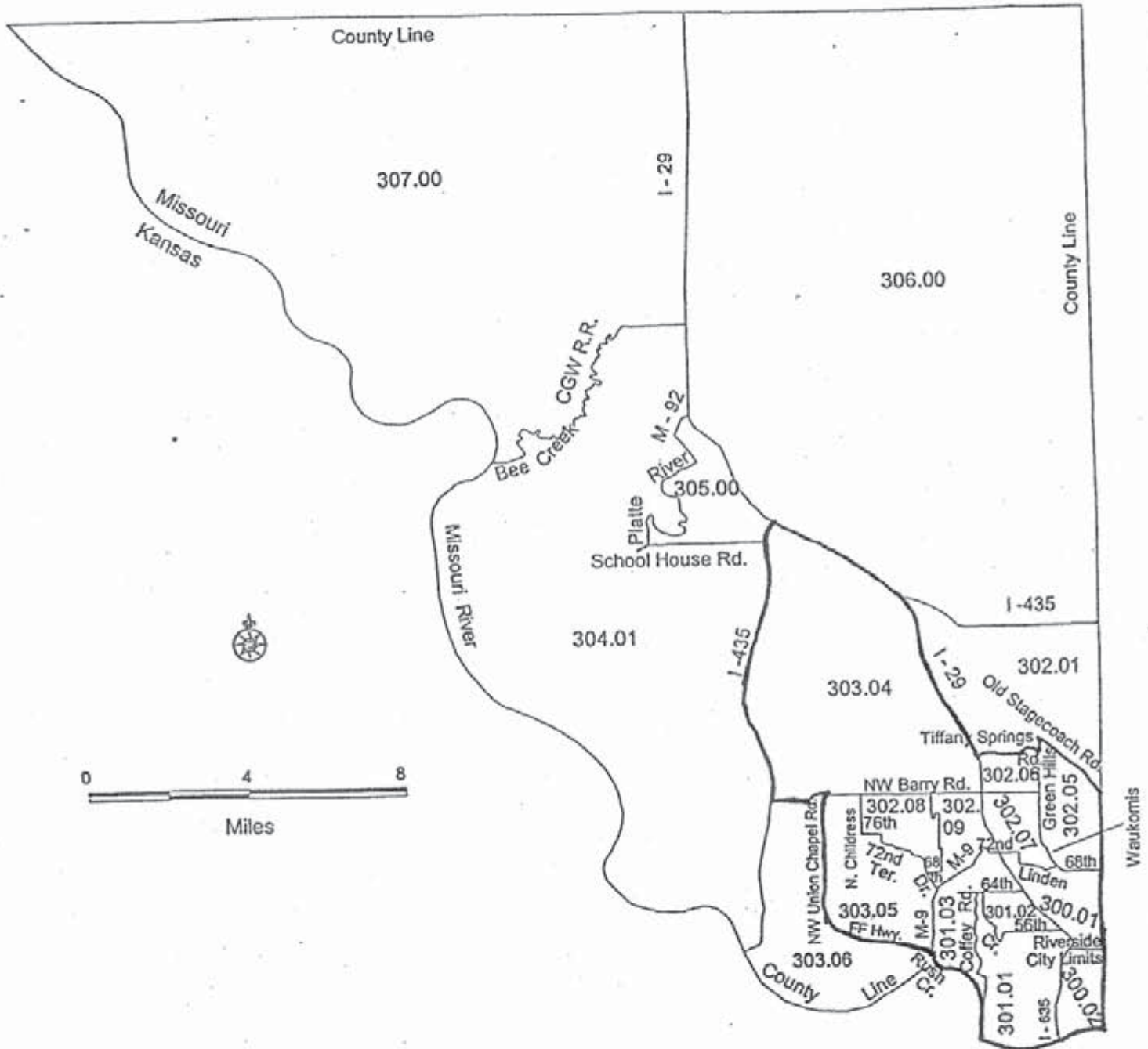
(north) At 47th Street and State Line, east to Belleview Avenue, south to Ward Parkway, east to Wornall Road, south to 49th Street, east to Brookside Road, north to Volker Boulevard, east to Oak Street, north to 47th Street, east to Troost Avenue

(south) Blue Ridge Boulevard

(west) Kansas/Missouri State Line

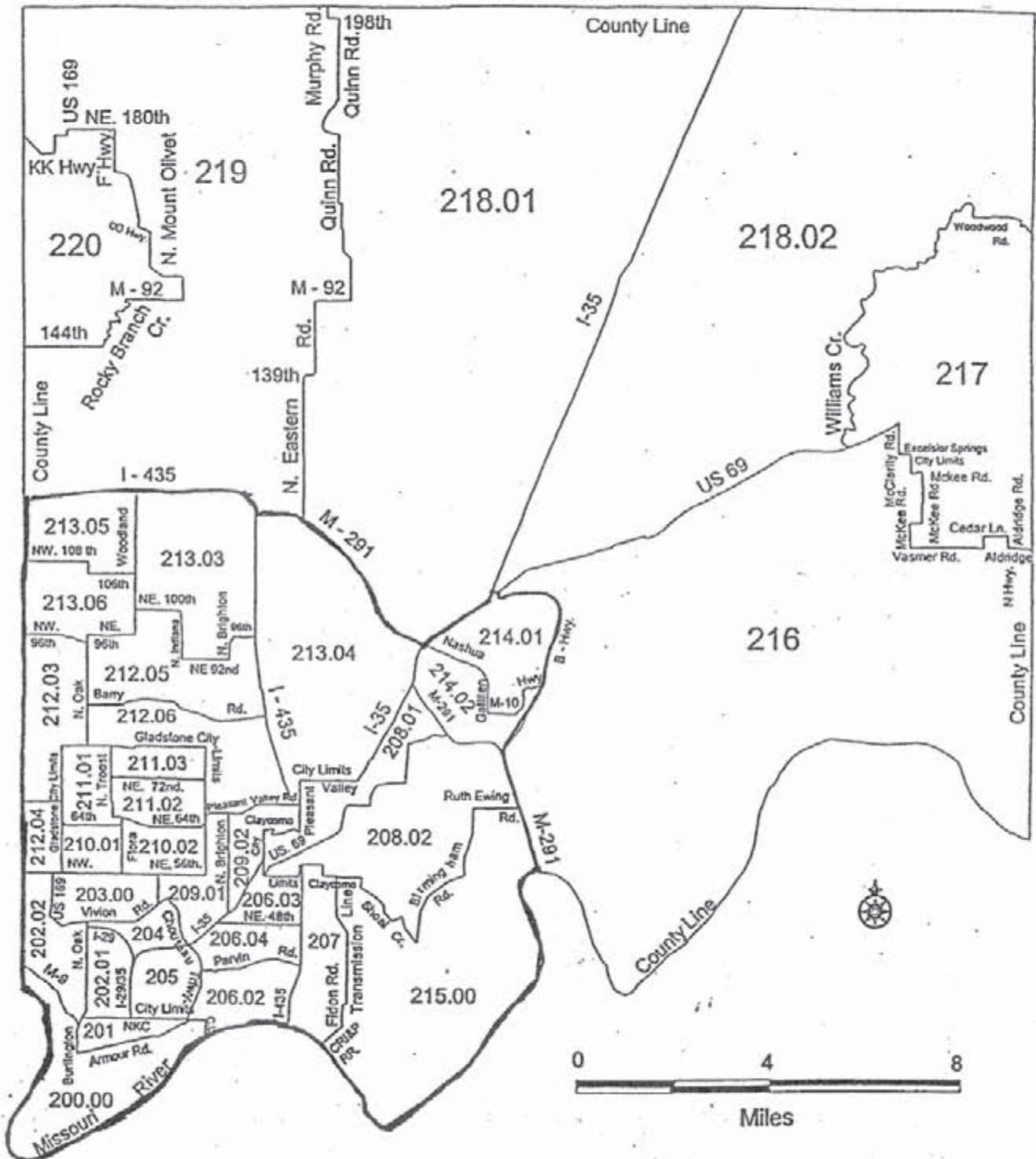
(east) At 47th Street and Troost Avenue, south to 63rd Street, east to Prospect Avenue, south to 77th Street, east to Indiana Avenue, north to 75th Street, east to 75th Terrace, east to Blue River Road, south to I-435, west to MP RR, south to Red Bridge Road, east to Blue River Road, south to 119th Street, east to Grandview Corporate City Limits, south to Blue Ridge Boulevard, west to the Kansas /Missouri border

Platte County, Missouri 2000 Census Tract Map



Area B and the western portion of Area N

Clay County, Missouri 2000 Census Tract Map

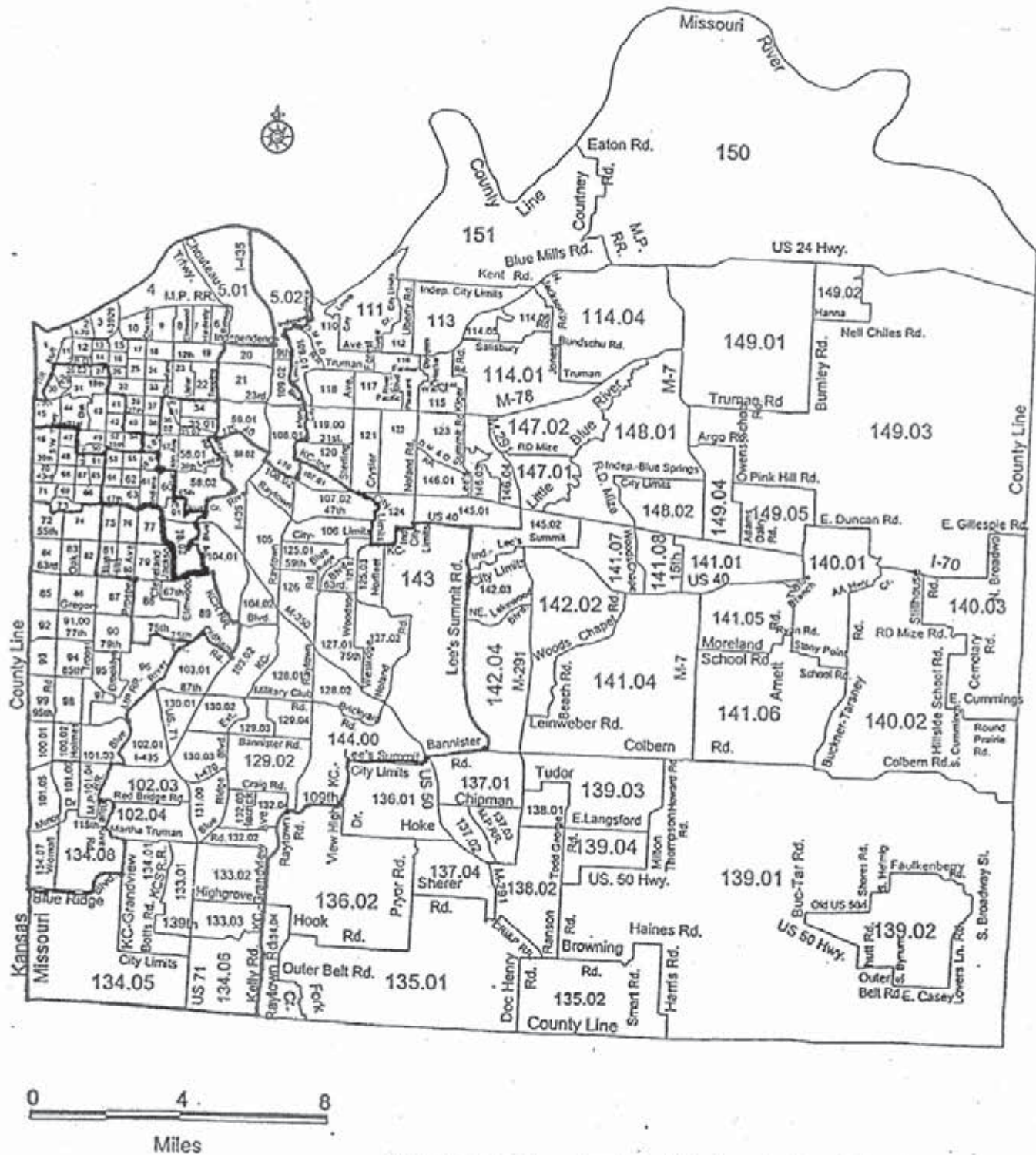


Area C and the eastern portion of Area N

CENSUS TRACTS--CLAY AND PLATTE COUNTIES

B	C	N
300.01	200	216
300.02	201	217
301.01	202.01	218.01
301.02	202.02	218.02
301.03	203	219
302.05	204	220
302.06	205	302.01
302.07	206.02	303.06
302.08	206.03	304.01
302.09	206.04	305
303.04	207	306
303.05	208.01	307
	208.02	
	209.01	
	209.02	
	210.01	
	210.02	
	211.01	
	211.02	
	212.03	
	212.03	
	212.04	
	212.05	
	212.06	
	213.03	
	213.04	
	213.05	
	213.06	
	214.01	
	214.02	
	215	

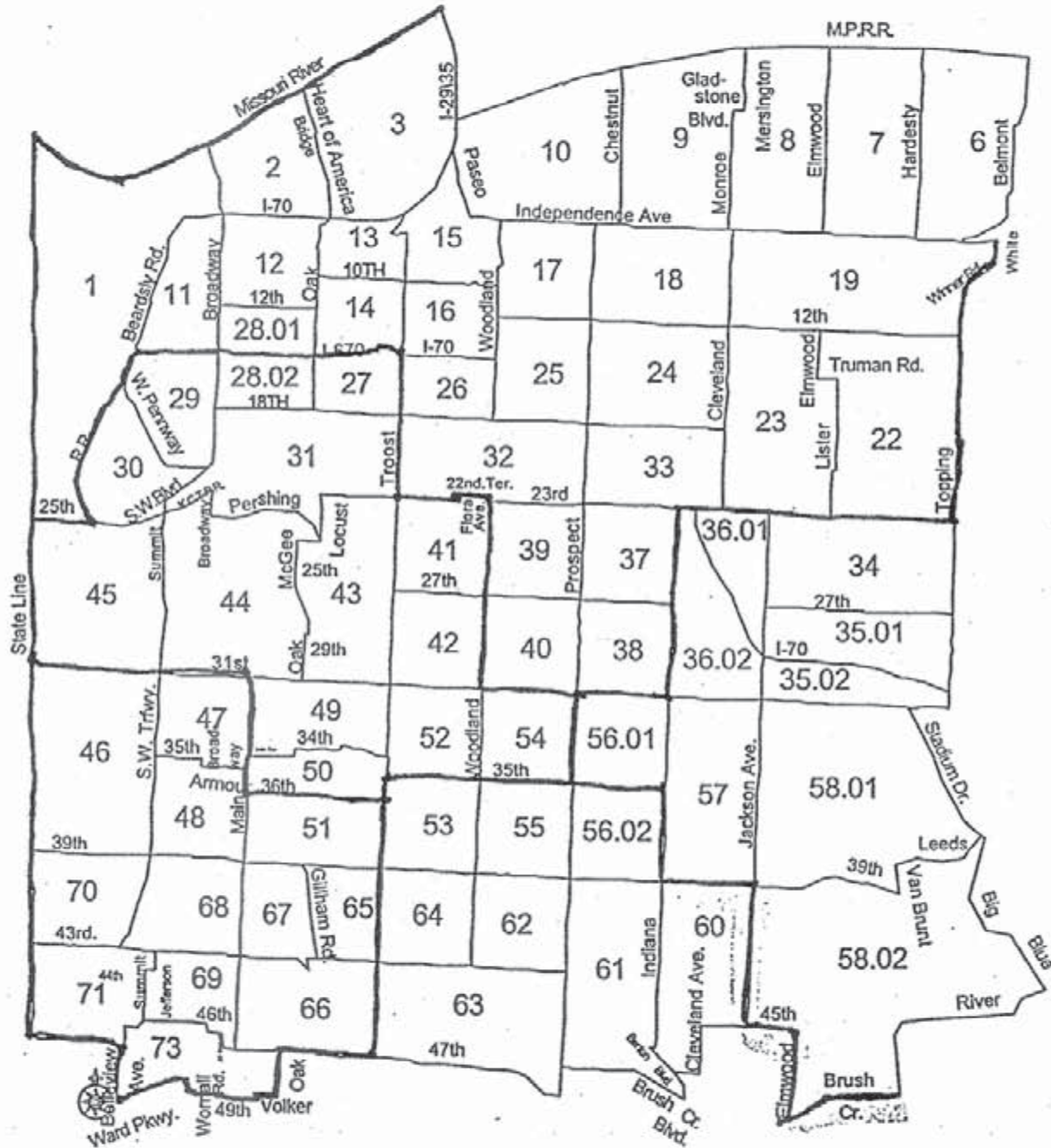
Jackson County, Missouri 2000 Census Tract Map



Senior Center Boundaries in Western Jackson County
(home delivered meals services)

Northwest Jackson County, Missouri

2000 Census Tract Map



Senior Center Boundaries in Northwest Jackson County
(home delivered meals services)

