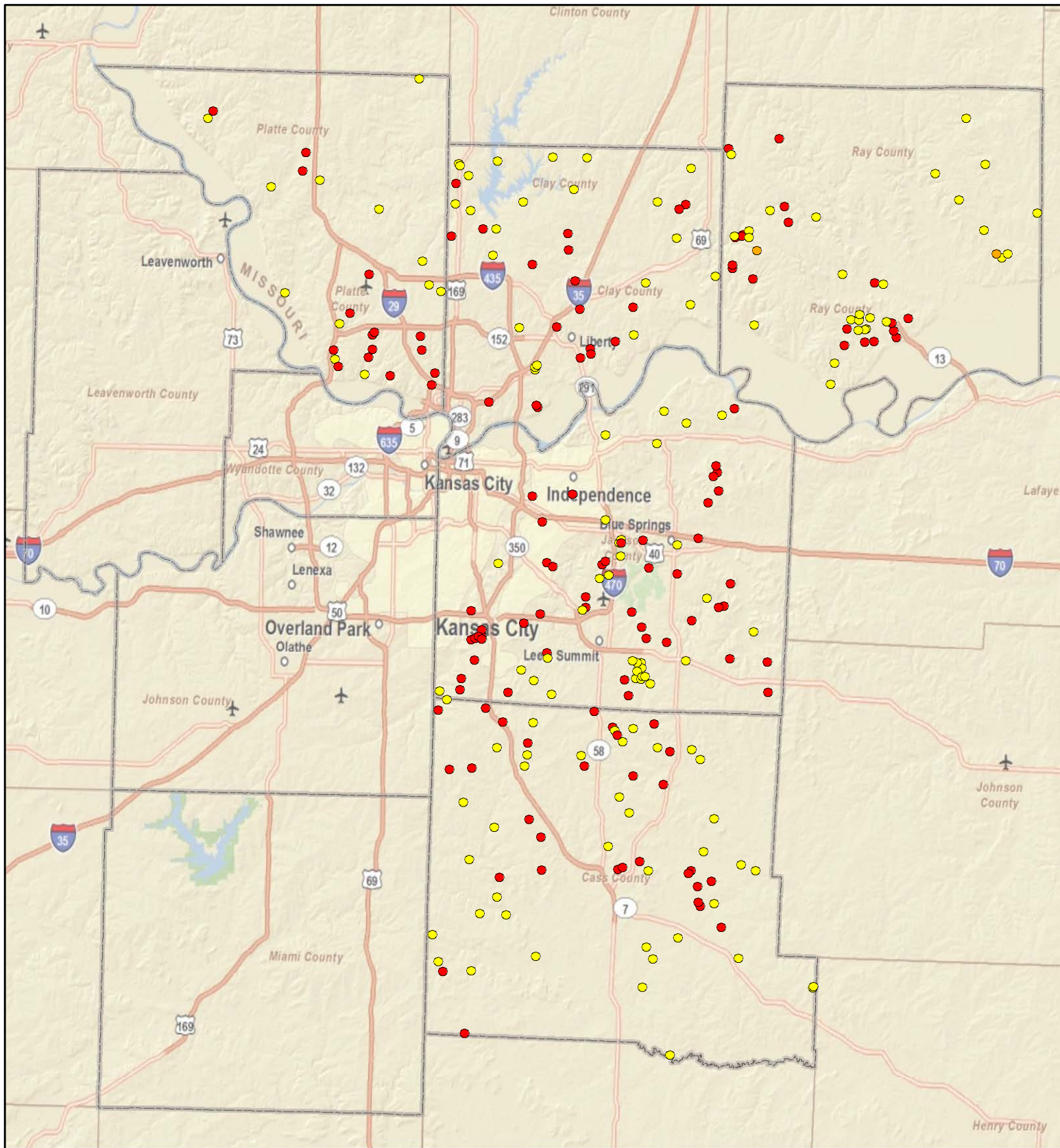
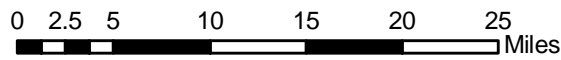


Missouri Dams in the MARC Region

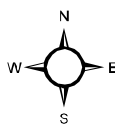


Background layer: © 2009 ESRI, AND, TANA, ESRI Japan, UNEP-WCMC
 Data on Dams: Missouri Department of Natural Resources



Hazard Level of Dams

- High
- Significant
- Low



Map prepared: October, 13 2009
 Research Services Dept.
 Jakob Goldman